

Emergency Planning for the Three Mile Island Area



Important Safety Information For Your Community and Annual Needs Survey **2018/2019**

Please read the entire brochure or have someone translate it for you. Discuss this information with members of your family, and then keep the brochure in a convenient place for future use.

ESTA INFORMACIÓN ES IMPORTANTE

Por favor lea este panfleto o busque a alguien que se lo lea. Comparta esta información con su familia y mantenga este panfleto en un lugar conveniente para un uso futuro.

What to Do in an Emergency

Monitor and Prepare

Tune your radio or TV to one of the stations listed in this brochure. Monitor the radio and TV for emergency information and follow emergency instructions. People should prepare for possible evacuation (e.g., reunite with family members, assemble emergency kits, provide for pet needs, keep off of the road as much as possible).

Keep Phone Lines Open

Please do not make unnecessary phone calls. Leaving phone lines open for emergency workers will help everyone involved. If you require assistance, call the emergency phone numbers broadcast on the radio or television.

Shelter-in-Place

Go indoors and stay there. Close all doors and windows and shut off any systems that draw in outside air, such as furnaces, fireplaces and air conditioners. Keep listening to the radio for updates. Keep pets inside and shelter farm animals. If traveling in a vehicle, close windows and vents.

If Instructed to Evacuate

In an evacuation, people in the affected area will be asked to go to local reception centers listed within this brochure. After this, they can stay at specified mass care centers or with friends or relatives outside the evacuation zone.

Please do not try to pick up children or others at schools, hospitals, nursing homes or overnight campgrounds. These facilities will be following their own special emergency plans, and you would most likely miss connections. If evacuated, students, hospital patients and nursing home residents will be accompanied to relocation centers where their needs will be addressed. To find out where people are being moved, stay tuned to the radio.

Plan for three days away from home, locking up and turning appliances off as you would for a weekend vacation. Pack all necessary items (see "Emergency Supplies"). Evacuate everyone in your home, following directions given on the radio. These routes will have been selected as the safest ways out of the affected area.

Shadow Evacuation

People should only evacuate when instructed to do so. Evacuation of individuals not within the declared evacuation area could impede evacuation traffic flow. Monitor the radio and prepare to follow instructions.

Staged Evacuation

You may be instructed to shelter-in-place until people in a higher risk area are evacuated. Monitor the radio and prepare to follow instructions.

Information for Farmers

When advised to do so, remove all livestock from pasture, shelter if possible, and provide them with stored feed and protected water. The county U.S. Department of Agriculture representative will provide further instructions regarding the protection of livestock and foodstuffs.

Cumberland County Cooperative Ext. (717) 240-6500

Dauphin County Cooperative Ext. (717) 921-8803

Lancaster County Cooperative Ext. (717) 394-6851

Lebanon County Cooperative Ext. (717) 270-4391

York County Cooperative Ext. (717) 840-7408

School Information

If your child's school is in session at the time evacuation is recommended, children attending schools located within the emergency planning zone will be transported to designated host schools outside the area. They will remain under supervision until picked up by parents or guardians. These host schools have been planned to coincide with main Evacuation Routes. Children whose homes are inside the emergency planning zone, but who attend school outside the emergency planning zone, will not be sent home if an evacuation is recommended. They will remain at the school under supervision until picked up by parents or guardians. See the "County-specific School Information" within this brochure or contact school officials for more information.

Non-Public School and Day Care Information

Parents and guardians with children attending non-public schools or at day care facilities within the emergency planning zone should become familiar with the facilities' emergency plans. Contact the facility operator for more information.

How to Prepare for an Emergency

You never know when you might have to leave your home on short notice. A nuclear incident is only one possibility. Floods, fires, chemical spills or severe illness could occur at any time. Preparing now will help you respond more quickly in any emergency.

Emergency Kit

Keep an emergency kit – portable radio, flashlight, extra batteries, extra car keys, first aid kit and other items – in a special place that the whole family can easily locate. Include this booklet in your emergency kit with your location marked on the map. Write a list of the items you would want to take if you had to leave home quickly and post the list in a convenient spot. Be sure to keep a supply of all the items on your list. Gather any important documents that you might need in an emergency and keep them together in a safe place that you can access quickly and easily.



Transportation

Maintain your vehicle in good running order and keep the gas tank at least half full at all times. If you will need transportation in an emergency, use the attached reply card to notify local authorities now.

Pets

Service animals will be permitted inside reception centers or shelters.

Pet sheltering information will be available at the reception centers and shelters for your area.

Contact your respective County Emergency Management Agency for additional information.

Emergency Supplies

- General first aid kit and any special medication
- Cash, credit, or ATM cards
- Important documents
- Change of clothing
- Personal health products
(toothbrush, eye care, sanitary products, etc.)
- Baby formula, diapers, car seat, toys
- Special dietary foods
- Pet related supplies



Emergency Alert System

The **Emergency Alert System** will provide you with official information in cases of tornadoes, floods, nuclear plant accidents or other emergencies. Turn on your radio or TV for official information and instructions.

Emergency Alert Stations

Cumberland County

AM

WHYL 960*
WIOO 1000
WHYF 720
WTKT 1460

FM

WRVV 97.3*
WCAT 102.3
WZCY 93.5
WHKF 99.3
WRBT 94.9

TV

WITF CH 33

Lancaster County

AM

WPDC 1600
WLPA 1490*
WLAN 1390

FM

WIOV 105.1
WDAC 94.5
WFNM 89.1
WROZ 101.3*
WLAN 96.9*
WJTL 90.3

TV

WGAL CH 8
WXBU CH 15

York County

AM

WHVR 1280
WYYC 1250
WSBA 910*
WOYK 1350
WGET 1320

FM

WSOX 96.1
WONN 92.7
WARM 103.3*
WYCR 98.5
WVYC 88.1
WGTY 107.7
WHVR 95.3

TV

WPMT CH 43
WGCB CH 49
WGAL CH 8

Dauphin County

AM

WHGB 1400
WHP 580*
WTKT 1460

FM

WRVV 97.3*
WHKF 99.3
WITF 89.5
WNNK 104.1
WMSS 91.1
WRBT 94.9
WZCY 93.5
WKHL 92.1
WQXA 105.7

TV

WHP CH 21
WHTM CH 27
WITF CH 33

Lebanon County

AM

WLBR 1270*
WADV 940
WWSM 1510

FM

WQIC 100.1*
WRVV 97.3*
WKHL 92.1
WLEB-LP 93.1

TV

WITF CH 33

* Primary Emergency Alert Stations

People with Access & Functional Needs

The information gathered by this survey is CONFIDENTIAL. Your county emergency management agency (EMA) and emergency services personnel utilize this information for emergency response planning.

Those with impaired sight, hearing or mobility might have difficulty responding to an emergency.

If you, someone in your household or someone you know who lives in the emergency planning zone will need assistance in an emergency, please notify your county EMA today. Simply fill out and mail the attached reply card. It is postage-paid, so you don't even need a stamp.

This information is updated annually. Please return this survey even if you have previously responded. If you prefer, you may contact your local EMA directly. Area agencies are listed elsewhere in this pamphlet.

Local officials may contact you for additional information.

Please check "yes" or "no" for the following questions:

Fold Here

- 1** Do you have a hearing impairment that would make it difficult to hear outdoor warning sirens or other emergency notifications? Yes No
- 2** Do you have a medical or physical condition that would make it difficult to evacuate in an emergency? Yes No
- 3** Are you without any personal means of transportation, such as a car or truck, to evacuate in an emergency? Yes No
Number of people needing transportation? _____
- 4** Do you have a radio or television? Yes No

Name _____

Address _____

City _____

Township _____


County _____

State and ZIP _____

Email Address _____


Telephone Number _____

2018/2019



NO POSTAGE
NECESSARY
IF MAILED
IN THE
UNITED STATES

BUSINESS REPLY MAIL
FIRST-CLASS MAIL PERMIT NO. 2 KENNETT SQUARE, PA



POSTAGE WILL BE PAID BY ADDRESSEE

EXELON EMERGENCY PREPAREDNESS
200 EXELON WAY
KENNETT SQUARE PA 19348-9801



Please TAPE closed here. DO NOT STAPLE.

Nuclear Power and Public Safety

Benefits and Potential Risks of Nuclear Power

Used properly, nuclear fission (the “splitting” of uranium atoms) is a safe, dependable source of electricity. It is reasonable, though, to be concerned about what might happen in the event of a serious incident at a power plant.

A power plant reactor cannot produce a nuclear explosion. The uranium fuel contains very little fissionable material. As for radiation, the complex structure of a nuclear power plant is designed to prevent the release of radiation. A serious incident, however, could allow some radiation to escape and be carried away from the plant by the wind. The degree of risk to the public would depend on the size of the plume, the direction and speed of the wind, and other factors.

Emergency Planning for the Three Mile Island Area

Special plans have already been developed to protect the public in the event of a nuclear incident in your area. These plans give specific attention to people who – like you – live, work or visit within 10 miles of a nuclear power plant. Procedures are in place to help protect you and other members of the public in the unlikely event of a nuclear emergency. If necessary, area officials would declare an emergency and take measures to ensure public safety.

This pamphlet addresses procedures for the Three Mile Island area. Please read and keep this material for future reference. Although it specifically addresses a potential nuclear accident, much of the information is useful in any major emergency.

Warning Sirens

Communities across the United States may use outdoor warning sirens for many purposes. Sirens are not exclusive to nuclear power facilities. Sirens are designed to warn the public of many hazards, including fires, flooding, and other events that warrant public notifications. If you hear a siren, you should tune to one of the Emergency Alert System (EAS) stations listed in this brochure for official information.

The siren network is tested semi-annually in June and December with a full activation. A monthly test is also conducted which operates the sirens individually or collectively for less than one minute. You may hear this test, but it is of much shorter duration than a full sounding.

Siren Malfunction

A siren may malfunction and inadvertently sound. Some indications of a siren malfunction are a siren sounding for more than five minutes, or a siren sounding with no accompanying message on the Emergency Alert System.

Siren Malfunction Contact Numbers

Report siren malfunctions to the following county emergency management officials at the numbers below:

Cumberland County: (717) 238-9676

Dauphin County: (717) 558-6900

Lancaster County: (800) 808-5236

Lebanon County: (717) 272-7621

York County: (717) 854-5571

Public Inquiry Telephone Numbers

Cumberland County: (717) 218-2835

Dauphin County: (717) 558-6800

Lancaster County: (717) 664-1221 (During Emergencies)

Lebanon County: (717) 272-7621

York County: (717) 840-2380

Shelter-in-Place or Evacuation

Officials might recommend that people either take shelter indoors or evacuate an area. It is critically important that you follow the recommended course of action. Staying home when instructed to evacuate or driving around when urged to stay indoors could expose you to danger unnecessarily.

NOTE: If you or someone you know might not respond to warning sirens or radio broadcasts due to impaired hearing or other factors, please use the attached reply card to notify local authorities now.

Potassium Iodide (KI)

Potassium Iodide (KI) is a nonprescription drug that may prevent the thyroid from absorbing radioactive iodine. KI is one type of protective action that may be recommended during a nuclear incident. KI should only be taken at the direction of the appropriate state and local authorities. Consult your physician if you have concerns about the safety of KI for your child or yourself. KI is effective in blocking the absorption of radioactive iodine only. Since it does not block the absorption of any other radioactive material, evacuation or sheltering in place may be the most effective and preferred protective actions. Residents living within the 10-mile radius, who have not already done so, may obtain more information about KI or obtain KI by contacting:

**Pennsylvania Department of Health at 1-877-PA-HEALTH or
www.health.state.pa.us**

Classification of Accidents

There are four accident classifications used to describe nuclear emergencies. We contact federal, state and local authorities in each of the following situations:

UNUSUAL EVENT — Events are in progress or have occurred which indicate a potential degradation of the level of safety of the plant or indicate a security threat to facility protection. No releases of radioactive material requiring off-site response or monitoring are expected unless further degradation of safety systems occurs.


ALERT — Events are in progress or have occurred which involve an actual or potential substantial degradation of the level of safety of the plant or a security event that involves probable life threatening risk to site personnel or damage to site equipment because of intentional malicious dedicated efforts of a hostile act. Any releases are expected to be limited to small fractions of the Environmental Protection Agency (EPA) Protective Action Guideline exposure levels.

SITE AREA EMERGENCY — Events are in progress or have occurred which involve actual or likely major failures of plant functions needed for protection of the public or security events that result in intentional damage or malicious acts: (1) toward site personnel or equipment that could lead to the likely failure of or; (2) prevents effective access to equipment needed for the protection of the public. Any releases are not expected to result in exposure levels which exceed EPA Protective Action Guideline exposure levels beyond the site boundary.

GENERAL EMERGENCY — Events are in progress or have occurred which involve actual or imminent substantial core degradation or melting with potential for loss of containment integrity or security events that result in an actual loss of physical control of the facility. Releases can be reasonably expected to exceed EPA Protective Action Guideline exposure levels off-site for more than the immediate site area.

What You Need to Know About Nuclear Power Plants and Radiation

How Do Nuclear Plants Work?



Power plants create electricity by running steam turbines, which are powered either by fossil fuels – coal, oil, natural gas – or by nuclear power. Nuclear technology produces energy by splitting uranium atoms in a process called fission. (A) Fission generates heat that (B) boils water for the steam that runs the (C) turbines, which produce the (D) electricity that we all use – making, for instance, (E) toast for breakfast.

In a nuclear power plant, pea-sized uranium pellets are stacked inside long, thin fuel rods, which are grouped in “assemblies” inside a reactor “core.” The core is encased in a very thick steel capsule, and the entire reactor is further protected by an airtight steel and concrete building called a “containment.” This complex structure is designed to help ensure the safe utilization of nuclear power.

How Do We All Benefit From Nuclear Power?

Any fuel used to produce energy also produces waste. By-products of coal-burning include smoke, ashes and slag. Even with the latest technologies, it is impossible to prevent some of this waste from reaching the environment outside the power plant. Nuclear power generation, on the other hand, produces waste primarily in the form of spent fuel, which is not released into the environment. Besides helping to protect

the environment, nuclear energy is also highly efficient, producing vastly more energy for its weight than coal or oil. We would have to burn more than 120 gallons of oil or up to a ton of coal to produce the same amount of energy as that found in a single pellet of uranium.

What Is Radiation?

Radiation is energy in the form of rays or particles. Some atoms – the ones we call radioactive – are unstable. As they go through a natural process called “decay” in which they change into a stable atom, they throw off rays or particles called radiation. Radiation is exactly the same, whether from nature, or medical or industrial activities.

Radiation is measured in millirems. On average, a person receives about 300 millirem of radiation annually from natural sources and another 300 millirem or so from X-rays and other medical procedures. It takes more than 35 times this much – over 20,000 millirem in a single day – to produce identifiable effects in the body. Federal regulations allow workers to receive up to 5,000 millirem of radiation in the course of a year’s work.

For More Information, Please Visit:

www.dep.pa.gov/business/radiationprotection

www.nrc.gov

www.nei.org

www.hps.org/publicinformation/Radterms

www.emergency.cdc.gov/radiation

Evacuation Routes/Reception Centers Transportation Assistance Numbers



Know your location on the map and mark it. Some primary evacuation routes are listed below. In an emergency, follow the directions given on the radio or TV, even if different from those shown below. Broadcasted directions will be based on actual road and weather conditions and wind direction – helping to ensure your safety as you leave the evacuation area. Report to the identified reception center. If you need a temporary place to stay, the center will provide directions to a mass care center nearby. For those who require transportation assistance, call the transportation assistance numbers listed below for your area.

Evacuation Routes/Reception Centers Transportation Assistance Numbers

Cumberland County

New Cumberland Borough

Evacuation Route: Take I-83 South to the Pennsylvania Turnpike (I-76). Take I-76 West to the Newville Maintenance Exit to Route 233. Go South on Route 233 to the reception center.

Reception Center Big Spring High School, Newville.

Transportation Assistance Number (717) 774-0404

Lower Allen Township

Evacuation Route: Take I-83 South to the Pennsylvania Turnpike (I-76). Take I-76 West to the Newville Maintenance Exit to Route 233. Go South on Route 233 to the reception center.

Reception Center Big Spring High School, Newville.

Transportation Assistance Number (717) 975-7581

Cumberland County-Specific School Information

West Shore School District

** means this school shelters its own students*

Risk Schools:

- Crossroads Middle School
- New Cumberland Middle School

Host School: Christ Community Church

Risk Schools:

- Hillside Elementary School
- Saint Theresa School

Host School:

Washington Heights Elementary*

Other Schools:

- Highland Elementary School*
- Rossmoyne Elementary School*
- Cedar Cliff High School*

Dauphin County

Conewago Township

Evacuation Route: Take 743 North to I-81 North to Route 209 South (Exit 107) to the reception center.

Reception Center Williams Valley High School, Williamstown.

Transportation Assistance Number (717) 534-8556

Derry Township

Evacuation Route: Take Route 322 East to Route 241 North to Route 72 North to Route 422 East to Birch Road to Metro Drive to the reception center.

Reception Center Lebanon County Career and Technology Center.

Transportation Assistance Number (717) 533-2057 ext 3152

Harrisburg City

Evacuation Route: Take 81 South to Exit 20, turn right to Route 997, left onto Main Street, left onto Scotland Road.

Reception Center Chambersburg Area MS North.

Transportation Assistance Number (717) 255-3131

Highspire Borough

Evacuation Route: Take 81 South to Exit 20, turn right to Route 997, left onto Main Street, left onto Scotland Road.

Reception Center Chambersburg Area MS North.

Transportation Assistance Numbers: (717) 939-3303 or (717) 939-7075

Hummelstown Borough

Evacuation Route: Take Route 39 North to I-81 North to Route 209 South (Exit 107) to the reception center.

Reception Center Williams Valley High School, Williamstown.

Transportation Assistance Number (717) 566-2555

Londonderry Township

Evacuation Route: Take Route 283 East to Route 743 North to I-81 North to Route 209 South (Exit 107) to the reception center.

Reception Center Williams Valley High School, Williamstown.

Transportation Assistance Numbers: (717) 546-0677 or (717) 546-0678

Lower Paxton Township

Evacuation Route: Take I-83 North to I-81 South to Shippensburg to the reception center.

Reception Center Shippensburg University, Shippensburg.

Transportation Assistance Number (717) 657-5600

Lower Swatara Township

Evacuation Route: Take Route 283 East to Route 743 North to Pennsylvania Turnpike (RT 76), via maintenance access gate, East to Exit 266, Route 72 North to Route 419 East to Route 501 North to Route 78 East to Exit 29B, Route 61 North to Schuylkill Haven to the reception center.

Reception Center Blue Mountain High School, Schuylkill Haven.

Transportation Assistance Number (717) 939-9377

Middletown Borough

Evacuation Routes: (East of Spruce Street) Take Vine St. north to Route 283 East to Route 743 North to Pennsylvania Turnpike (RT 76), via maintenance access gate, East to Exit 266, Route 72 North to Route 419 East to Route 501 North to I-78 East to Exit 29, Route 61 North to the reception center.

OR

(West of Spruce Street) Take North Union Street North through Fruehauf Service Plaza to Pennsylvania Turnpike (RT 76) East to Exit 266, Route 72 North to Route 419 East to Route 501 North to I-78 East to Exit 29, Route 61 North to the reception center.

OR

Take North Union Street North to Route 283 East to Route 743 North to Pennsylvania Turnpike (RT 76), via maintenance access gate, East to Exit 266, Route 72 North to Route 419 East to Route 501 North to I-78 East to Exit 29, Route 61 North to the reception center.

Reception Center Blue Mountain High School, Schuylkill Haven.

Transportation Assistance Number (717) 902-0706

Evacuation Routes/Reception Centers Transportation Assistance Numbers

Paxtang Borough

Evacuation Route: Take I-83 North to I-81 South to Shippensburg to the reception center.

Reception Center Shippensburg University, Shippensburg.

Transportation Assistance Number (717) 564-0974

Royalton Borough

Evacuation Route: Take local routes East to Route 230 East to Route 283 East to Route 743 North to Pennsylvania Turnpike (RT 76), via maintenance access gate, East to Exit 266, Route 72 North to Route 419 East to Route 501 North to I-78 East to Exit 29, Route 61 North to the reception center.

Reception Center Blue Mountain High School, Schuylkill Haven.

Transportation Assistance Number (717) 944-4831

South Hanover Township

Evacuation Route: Take Route 39 North to I-81 North to Route 209 South (Exit 107) to the reception center.

Reception Center Williams Valley High School, Williamstown.

Transportation Assistance Numbers: (717) 566-0224

Steelton Borough

Evacuation Route: Take 81 South to Exit 20, turn right to Route 997, left onto Main Street, left onto Scotland Road. Chambersburg Area MS North is on right.

Reception Center Chambersburg Area MS North.

Transportation Assistance Number (717) 939-2478 or (717) 982-6063

Swatara Township

Evacuation Route: Take I-83 North to I-81 South to Shippensburg to the reception center.

Reception Center Shippensburg University, Shippensburg.

Transportation Assistance Number (717) 564-2551

Dauphin County-Specific School Information

Derry Township School District

Risk School: Hershey ECC/Primary/Intermediate Elementary School

Host School: Jonestown Elementary School

Risk Schools:

- Hershey Middle School
- Hershey High School
- Goddard School

Host School: Northern Lebanon Middle and High School

Risk School: St Joan Of Arc School

Host School: Fredericksburg Elementary School

Risk Schools:

- Lancaster Mennonite School - Hershey Campus
- Vista School

Host School: The Lickdale Elementary School

Milton Hershey School District

Risk School: MHS Campus

Host School: Arnold Sports Center at Lebanon Valley College

Middletown Area School District

Risk Schools:

- Middletown Area High School
- Middletown Area Middle School
- John C. Kunkel Elementary School
- Lyaal J. Fink Elementary School
- Robert G. Reid Elementary School
- Seven Sorrows Blessed Virgin Mary School

Host Schools: The Governor Mifflin High School, the Middle School, and Intermediate School (Berks County)

Harrisburg School District

Risk Schools:

- Sylvan Heights Charter School

Host Schools:

- Camp Curtin YMCA

Risk Schools:

- Foose School

Host Schools: Camp Curtin Academy

Lower Dauphin School District

Risk Schools:

- Lower Dauphin H.S.
- Lower Dauphin M.S.
- Hummelstown Price building

Host School: Pine Grove High School

Risk Schools:

- Conewago Elementary
- Hummelstown Nye Elementary
- East & South Hanover Elementary
- Londonderry Elementary

Host School: Pine Grove Middle School

Central Dauphin School District

Risk School: Bishop McDevitt

Host School: Catholic Diocese of Harrisburg

Risk Schools:

- Chambers Hill School
- Lawnton Elementary
- Paxtang Elementary
- Rutherford Elementary
- South Side Elementary
- Swatara Middle School
- Tri-Community Elementary
- Samuel School
- Phase Four

Host School: Central Dauphin Middle School

Risk School: Saint Catherine Laboure School

Host School: E.H.Philips School

Steelton-Highspire School District

Risk Schools:

- Steelton/Highspire Junior/Senior High
- Steelton/Highspire Elementary

Host School: Chambersburg Area Middle School North

Capital Area IU

Refer to home district for information.

Dauphin County Technical School

Refer to home district for information.

Capital Area School for the Arts Charter School

Refer to home district for information.

Evacuation Routes/Reception Centers Transportation Assistance Numbers

Lancaster County

Conoy Township

Evacuation Route: Take PA. 441 South to U.S. 30 East to the reception center.

Reception Center Park City Mall, Lancaster.

Transportation Assistance Number (717) 367-4927

East Donegal Township (North)

Evacuation Route: (North of Donegal Springs Road) Take PA. 230 East to PA 283 East to U.S. 30 West to the reception center.

Reception Center Park City Mall, Lancaster.

Transportation Assistance Number: (717) 426-3167

East Donegal Township (South)

Evacuation Route: (South of Donegal Springs Road) Take PA. 743 and 441 South to U.S. 30 East to the reception center.

Reception Center Park City Mall, Lancaster.

Transportation Assistance Number (717) 426-3167

Elizabethtown Borough

Evacuation Route: Take PA. 743 North or PA. 230 East to PA. 283 East to U.S. 30 West to the reception center.

Reception Center Park City Mall, Lancaster.

Transportation Assistance Number (717) 367-5300

Mount Joy Township

Evacuation Route: Take PA. 772 North or PA. 230 East to PA. 283 East to U.S. 30 West to the reception center.

Reception Center Park City Mall, Lancaster.

Transportation Assistance Number (717) 367-5300

West Donegal Township

Evacuation Route: PA. 743 North or PA. 230 East to PA. 283 East to U.S. 30 West to the reception center.

Reception Center Park City Mall, Lancaster.

Transportation Assistance Number (717) 367-5300

Lancaster County-Specific School Information

Elizabethtown School District

Risk Schools: East High Street Elementary, Rheems Elementary, Mill Road Elementary, Bainbridge Elementary, Bear Creek Elementary, Mount Calvary School, Elizabethtown Area Middle School, Elizabethtown Area High School.

Host School: Donegal High School

Donegal School District

There are no schools in the Donegal School District located within the TMI plume exposure pathway (EPZ). Students living within the EPZ will be sheltered at Donegal High School until picked up by parents or guardians.

Lebanon County

South Londonderry Township

Evacuation Route: Take Route 322 East to Route 241 North to Route 72 North to Route 422 East to Birch Road to Metro Drive to the reception center.

Reception Center Lebanon County Career and Technology Center.

Transportation Assistance Number (717) 679-0458

Lebanon County-Specific School Information

Palmyra School District

There are no schools in the Palmyra School District located within the TMI plume exposure pathway (EPZ). Students living within the EPZ will be sheltered at Eastern Lebanon County Middle School until picked up by parents or guardians.

York County

Conewago Township (East)

Evacuation Route: (For the area East of Lewisberry Road) Take I-83 South to Glen Rock Exit to Route 216 West to Route 616 South to Fissels Church Road to the reception center.

Reception Center Susquehannock High School, South of Glen Rock.

Transportation Assistance Number (717) 266-6735

Conewago Township (West)

Evacuation Route: (For the area West of Lewisberry Road) Take local roads to PA-74 North to Northern High School.

Reception Center Northern High School, Dillsburg.

Transportation Assistance Number (717) 266-6735

Dover Township

Evacuation Route: Take local roads to PA-74 North to Northern High School.

Reception Center Northern High School, Dillsburg.

Transportation Assistance Number (717) 292-4196

East Manchester Township (East)

Evacuation Route: (For the area East of the Conrail Railroad Tracks) Take PA. 24 South to the reception center.

Reception Center Red Lion High School, Red Lion.

Transportation Assistance Number (717) 266-6735

East Manchester Township (West)

Evacuation Route: (For the area West of the Conrail Railroad Tracks) Take I-83 South to Glen Rock Exit to Route 216 West to Route 616 South to Fissels Church Road to the reception center.

Reception Center Susquehannock High School, South of Glen Rock.

Transportation Assistance Number (717) 266-6735

Fairview Township (East)

Evacuation Route: Take I-83 North to PA Turnpike West to US 15 South to Rt. 394 exit. Turn Right. Left at Stop onto Old Harrisburg Rd. to the reception center.

Reception Center Gettysburg Jr./Sr. High School Complex.

Transportation Assistance Number (717) 901-5200

Evacuation Routes/Reception Centers Transportation Assistance Numbers

Fairview Township (West)

Evacuation Route: Take PA 382 and 114 west to US 15 South to 394 exit. Turn Right. Left at Stop onto Old Harrisburg Rd. to the reception center.

Reception Center Gettysburg Jr./Sr. High School Complex.

Transportation Assistance Number (717) 901-5200

Goldsboro Borough

Evacuation Route: Take I-83 South to Glen Rock Exit to PA-216 West to PA-616 South to Fissels Church Road to reception center.

Reception Center Susquehannock High School, South of Glen Rock.

Transportation Assistance Number (717) 938-2472

Hellam Township

Evacuation Route: Take Kreutz Creek Road South to U.S. 30 West to PA. 24 South to the reception center.

Reception Center Red Lion High School, Red Lion.

Transportation Assistance Number (717) 434-1307

Lewisberry Borough

Evacuation Route: Take PA-177 South to PA-74 North to Northern High School.

Reception Center Northern High School, Dillsburg.

Transportation Assistance Number (717) 938-6992

Manchester Borough

Evacuation Route: Take PA-181 South to PA-238 West to I-83 South to Exit 18 to PA-124 East to PA-24 South to reception center.

Reception Center Red Lion High School, Red Lion.

Transportation Assistance Number (717) 266-6735

Manchester Township (E)

Evacuation Route: (For the area East of Lewisberry Road) Take I-83 South to Glen Rock Exit to Route 216 West to Route 616 South to Fissels Church Road to the reception center.

Reception Center Susquehannock High School, South of Glen Rock.

Transportation Assistance Number (717) 755-3525

Manchester Township (W)

Evacuation Route: (For the area west of Lewisberry Road) Church Rd to PA 74 West on PA 74 to Davidsburg Rd, turn left onto Davidsburg Rd to Salem Church Rd, turn left on Salem Church Rd to East Berlin Rd, turn right on East Berlin Rd, then West on East Berlin Rd, through East Berlin to intersection of Rt 94 & Rt 234 (traffic light), continue West on East Berlin Rd (Rt 234) to US Rt 15. Head South on US Rt 15 to Hunterstown/Rt 394 exit, turn right off of exit, continue to stop sign at Old Harrisburg Rd, turn left head South on Old Harrisburg Rd to Gettysburg Senior High School entrance on right.

Reception Center Gettysburg Jr./Sr. High School Complex.

Transportation Assistance Number (717) 755-3525

Mount Wolf Borough

Evacuation Route: Take PA. 24 South to the reception center.

Reception Center Red Lion High School, Red Lion.

Transportation Assistance Number (717) 266-6735

Newberry Township (N-E)

Evacuation Route: (For areas North of Newberrytown/East of I-83) Take I-83 North to the PA Turnpike West, then U.S. Route 15 South to, Hunterstown/Rt 394 exit, turn right off of exit, continue to stop sign at Old Harrisburg Rd, turn left head South on Old Harrisburg Rd to Gettysburg Senior High School entrance.

Reception Center Gettysburg Jr./Sr. High School Complex.

Transportation Assistance Number (717) 938-6992

Newberry Township (S-E)

Evacuation Route: (For the area South of Newberrytown/East of I-83) Take I-83 South to Glen Rock Exit to 216 West to Route 616 South to Fissels Church Road to the reception center.

Reception Center Susquehannock High School, South of Glen Rock.

Transportation Assistance Number (717) 938-6992

Newberry Township (W)

Evacuation Route: Take local roads or PA-382 West to PA-177 South to PA-74 North to Northern High School.

Reception Center Northern High School, Dillsburg.

Transportation Assistance Number (717) 938-6992

Springettsbury Township

Evacuation Route: Take PA. 24 South to the reception center.

Reception Center Red Lion High School, Red Lion.

Transportation Assistance Number (717) 755-3525

Warrington Township

Evacuation Route: Take local roads or PA-177 South to PA-74 North to Northern High School.

Reception Center Northern High School, Dillsburg.

Transportation Assistance Number (717) 638-8042

Evacuation Routes/Reception Centers Transportation Assistance Numbers

York Haven Borough

Evacuation Route: Take PA-181 South to PA-238 West to I-83 South to Exit 18 to PA-124 East to PA-24 South to reception center.

Reception Center Red Lion High School, Red Lion.

Transportation Assistance Number (717) 938-6992

York County-Specific School Information

Dover Area School District

There are no schools in the Dover Area School District located within the TMI plume exposure pathway (EPZ). Students living within the EPZ will be sheltered at North Salem Elementary until picked up by parents or guardians.

Eastern York School District

There are no schools in the Eastern York School District located within the TMI plume exposure pathway (EPZ). Students living within the EPZ will be sheltered in place until picked up by parents or guardians.

Northern York School District

There are no schools in the Northern York County School District located within the TMI plume exposure pathway (EPZ). Students will be retained at the building of regular attendance for 2 hours after dismissal, then transported to Northern High School.

Central York School District

Risk Schools:

- Hayshire Elementary School
- Roundtown Elementary
- Sinking Springs Elementary

Host School: York Learning Center

Risk School: Central York High School

Host School: Central York Middle School

Northeastern School District

Risk Schools:

- Shallow Brook Intermediate
- Northeastern Senior High School
- Northeastern Middle School
- Spring Forge Intermediate School
- Orendorf Elementary School
- York Haven Elementary School
- Conewago Elementary School
- Mount Wolf Elementary School

Host School: Susquehannock High School

West Shore School District

** means this school shelters its own students*

Risk Schools:

Crossroads Middle School

Host School: Christ Community Church

Risk Schools:

- Red Land High School (CC)

Host School: Cedar Cliff High School*

Risk Schools:

- ACE Administration Building
- Fairview Elementary School (AL)
- Fishing Creek Elem. School (AL)
- Newberry Elementary School (AL)
- Red Mill Elementary School (AL)

Host School: Allen Middle School*
Lower Allen Elementary*

Additional Information

For more information on emergency planning in your area, please contact:

Cumberland County Department of Public Safety

1 Public Safety Drive
Carlisle, PA 17013
(717) 218-2900
1-888-697-0371 x2900
www.ccpa.net

Dauphin County Department of Public Safety

911 Gibson Blvd.
Steelton, PA 17113
(717) 558-6800
www.dauphincounty.org/
government/departments/
public_safety/index.php

Lancaster County EMA

PO Box 219
Manheim, PA 17545
(800) 808-5236
www.lancema.us

Lebanon County DES

400 South 8th Street, Room 12
Lebanon, PA 17042
(717) 272-7621
www.lcdes.org

York County DES

120 Davies Drive
York, PA 17402
(800) 762-8218
(717) 840-2990
www.yorkcountypa.gov/
emergency-services

The South Central Alert notification system is utilized as a method to disseminate important information in the event of an emergency. This service allows residents and businesses to receive important alert messages in a variety of ways, including on their cell phones, home and work phones, by text messaging and e-mail. Residents and businesses can sign up at <https://www.sctfpa.org/sc-alert.php>

Pennsylvania Emergency Management Agency

1310 Elmerton Avenue
Harrisburg, PA 17110
www.pema.pa.gov

Exelon Corporation



www.exeloncorp.com/tmi



@ExelonGen